

Secretaria de Meio Ambiente e Desenvolvimento Sustentável - SEMAD
Centro de Informações Meteorológicas e Hidrológicas do Estado de Goiás - CIMEHGO
Sala de Situação de Monitoramento de Riscos e Desastres Naturais

Boletim nº: 0104

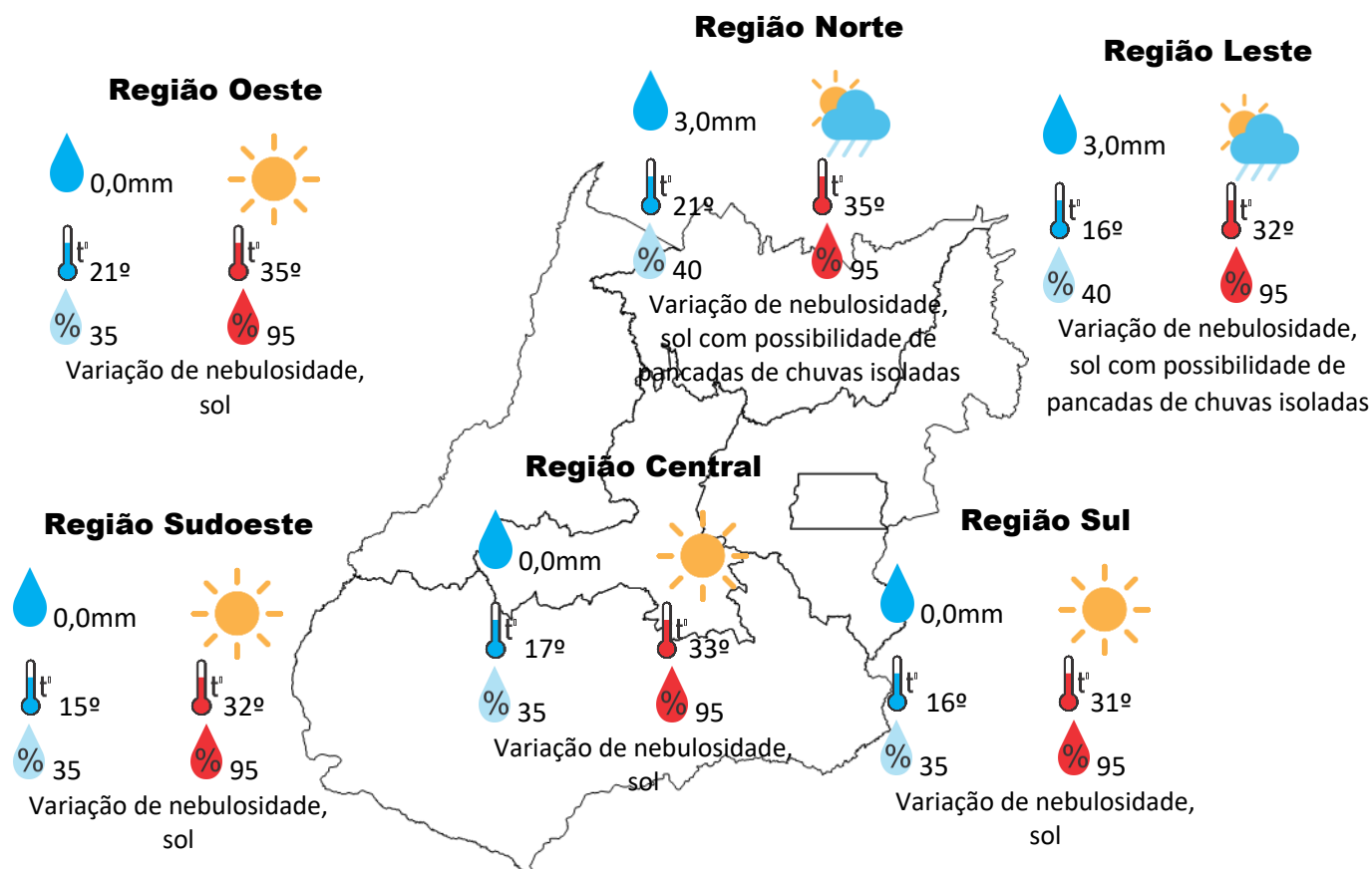
Elaborado na data: 01/05/2023

Previsão para data: 02/05/2023

Informações do Tempo para o Estado

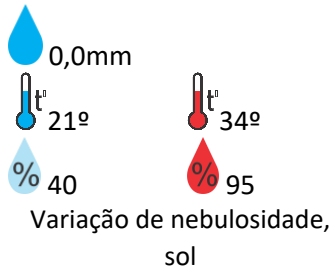
Terça-feira, teremos predomínio de sol em várias regiões de Goiás, mas devido combinação calor e umidade com destaque para região norte e nordeste do Estado, poderemos ter a possibilidade pancadas de chuvas em áreas isoladas.

Capital: Variação de nebulosidade, sol e temperatura máxima podendo chegar aos 31°C e umidade relativa do ar, variando entre 35% a 95%, o nascer do sol será às 06:29hs e o pôr do sol às 17:58hs.

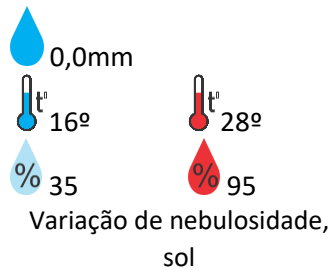


Previsão para alguns municípios:

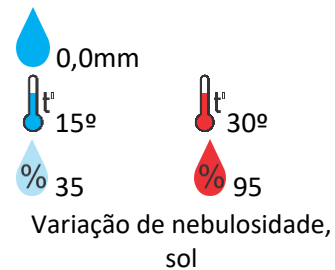
Porangatu



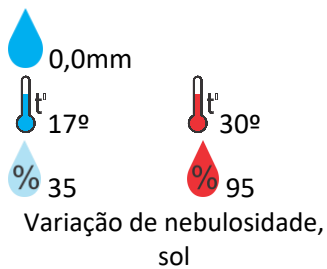
Catalão



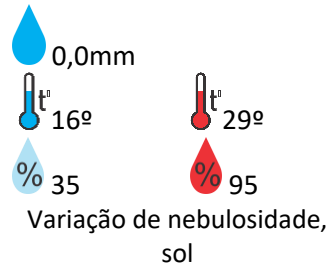
Jataí



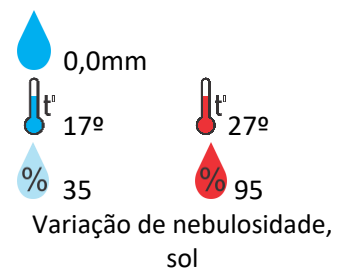
Rio Verde



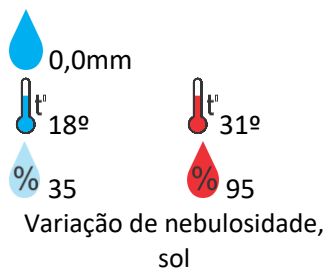
Luziânia



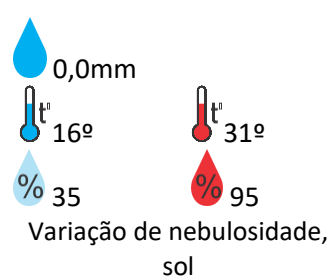
Anápolis



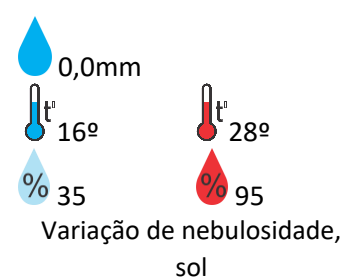
Goiânia



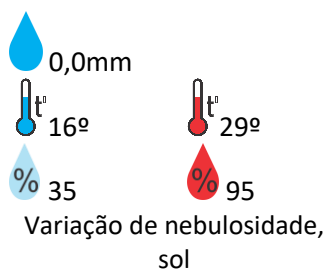
Itumbiara



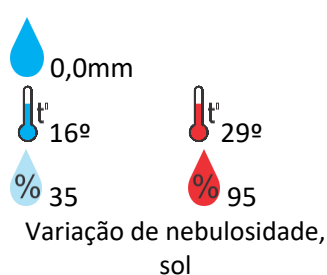
Ouvidor



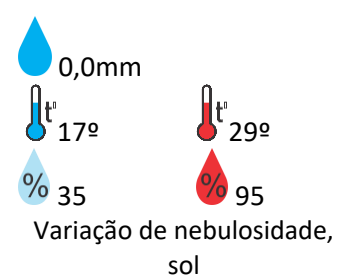
Goiandira



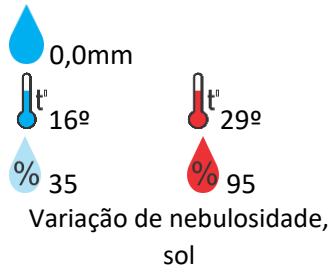
Três Ranchos



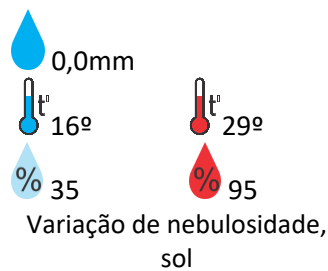
Cumari



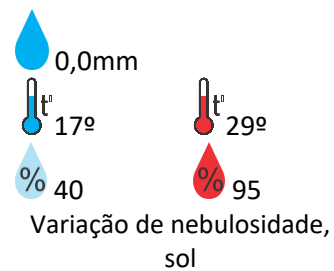
Ipameri



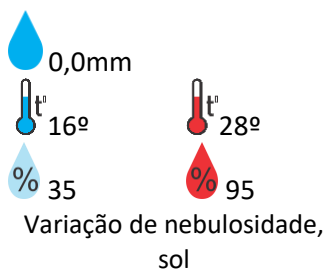
Nova Aurora



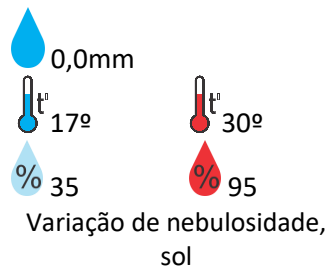
Formosa



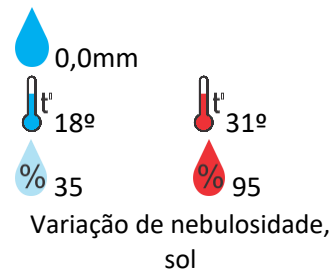
Cristalina



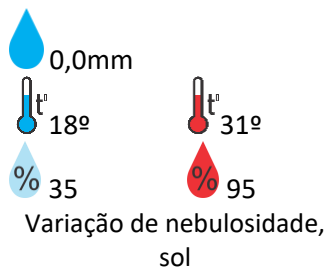
Santa Helena



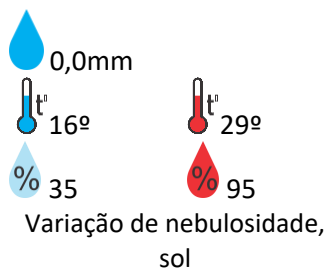
Ceres



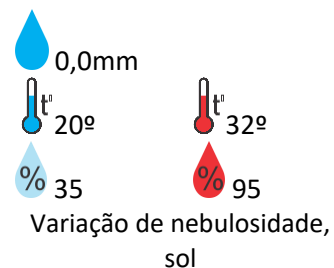
Goianésia



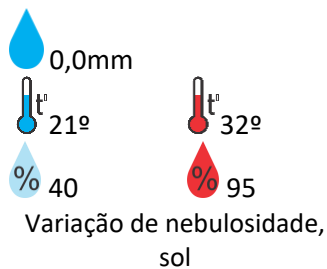
Davinópolis



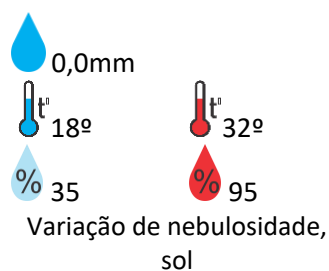
Rubiataba



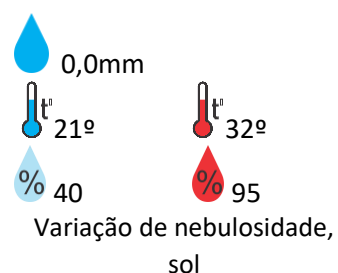
Flores de Goiás



Iporá



Niquelândia



OBS: As informações contidas nesse boletim do tempo levam em consideração dados das variáveis meteorológicas previstas por modelos meteorológicos e análise de imagens de satélite do dia 01/05/2023 às 08:00 horas